










	MILE POST		RAILROAD		COUNTY BOUNDARY
	PROPOSED 24-INCH DIAMETER PIPELINE		SHEET INDEX		STATE BOUNDARY
	MAJOR HIGHWAY		CITY AREA		PARK
	HIGHWAY		WATERBODY		
	MAJOR ROAD				

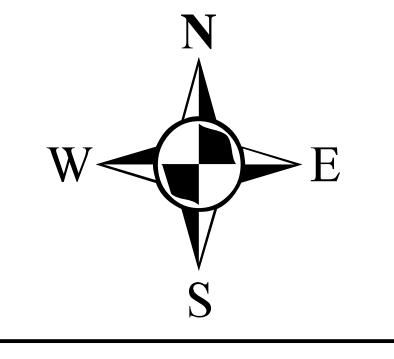
MAPS COMPILED UTILIZING ESRI BASEMAP.

# SPIRE STL PIPELINE PROJECT

## ALIGNMENT SHEET INDEX

### PROPOSED 24-INCH DIAMETER PIPELINE

SCOTT, GREENE, & JERSEY COUNTIES, ILLINOIS AND  
ST. CHARLES & ST. LOUIS COUNTIES, MISSOURI



ABSOLUTE SCALE:  
1:240,000

REFERENCE SCALE:  
1 IN = 4 MILES

PREPARED FOR  
**Spire STL Pipeline**

PREPARED BY  
**M M**  
**MOTT MACDONALD**

<b>DRAWN BY:</b>	NDK 12/16/2016
<b>CHECKED BY:</b>	EAP 10/03/2017
<b>ENG. APPROVAL:</b>	DG 10/03/2017
<b>APPROVED BY:</b>	JW 10/03/2017
<b>REV. DATE:</b>	10/2017
<b>REVISION:</b>	4
<b>DESC:</b>	FERC SUPPLEMENTAL FILING
<b>DWG. NO:</b>	STLP-ASI-001

© Spire STL Pipeline Project, FERC No. 2016-01-001, FERC Filing No. 2016-01-001, FERC Filing No. 2016-01-001, FERC Filing No. 2016-01-001



