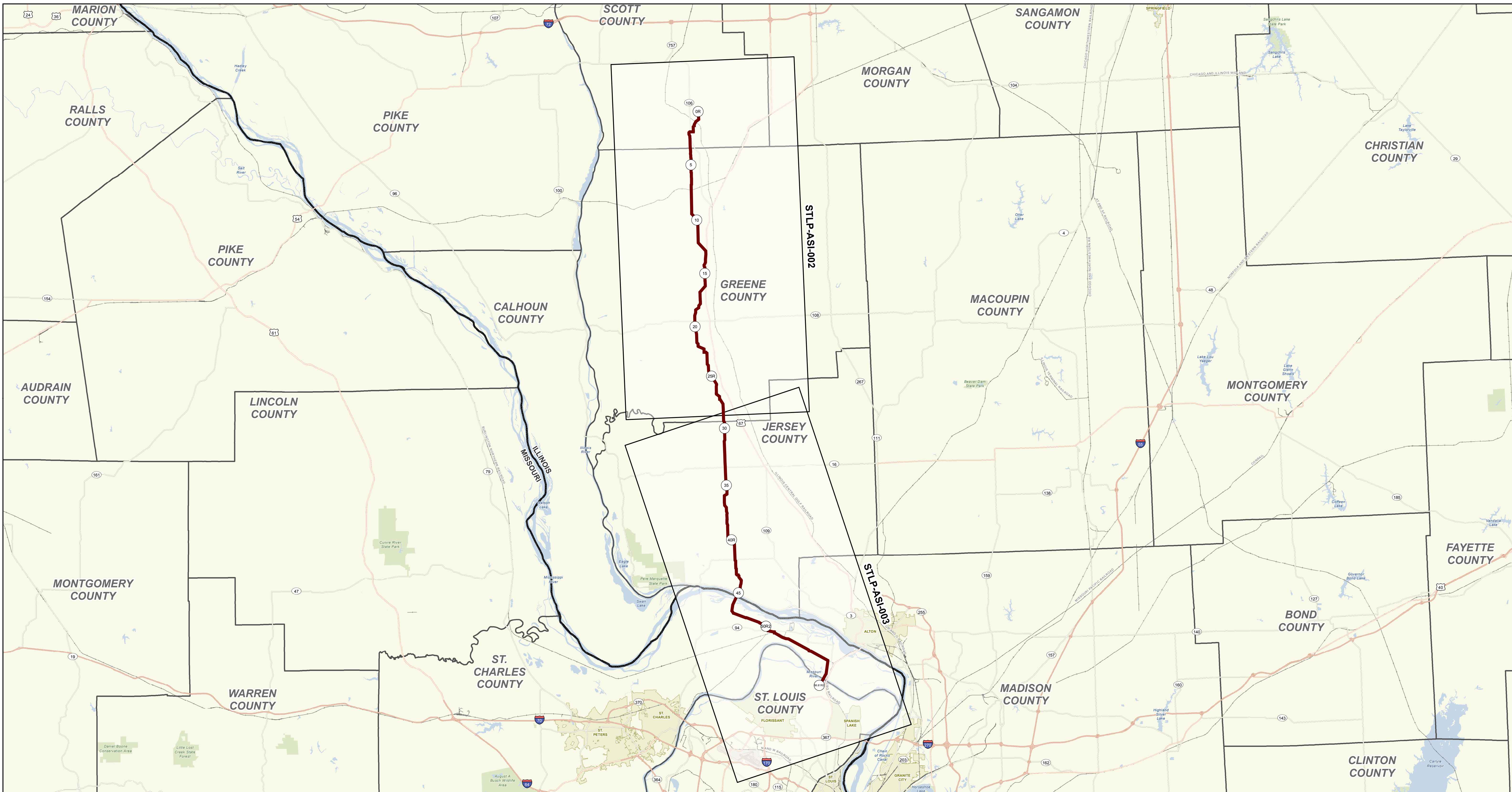


	PROPOSED 24-INCH DIAMETER PIPELINE
	PROPOSED 24-INCH NORTH COUNTY EXTENSION
	PREVIOUSLY FILED JULY ROUTE
	CENTERLINE OF ROAD
	EDGE OF PAVEMENT
	EXISTING WALL
	FOREIGN GAS PIPELINE
	EXISTING GAS PIPELINE
	OVERHEAD POWER LINE
	EXISTING FIBER OPTIC LINE
	EXISTING TELEPHONE LINE
	EXISTING WATER LINE
	EXISTING FENCE LINE
	MMID
	PROPERTY LINE
	MUNICIPAL LINE
	COUNTY LINE
	STATE LINE
	ε OF STREAM (DESKTOP)
	ε OF STREAM (DELINEATED)
	WETLAND (DESKTOP)
	WETLAND (DELINEATED)
	POND (DELINEATED)
	PROPOSED PERMANENT EASEMENT
	TEMPORARY WORKSPACE
	ADDITIONAL TEMPORARY WORKSPACE (ATWS)
	PROPOSED STAGING AREA
	EXISTING PERMANENT EASEMENT
	UTILITY POLE
	CULVERT
	PIPE MARKER POST
	WATER UTILITY
	TELEPHONE UTILITY
	TELEPHONE (FIBER OPTIC)
	ELECTRIC UTILITY
	VALVE
	LIGHT POLE
	UTILITY TOWER
	STORM DRAIN
	STORM UTILITY
	SEWER MANHOLE

LAND USE TYPES	
AG	AGRICULTURAL
OW	WATER
D	DEVELOPED
F	FOREST
W	WETLAND
OL	OPEN LAND

REVISED AREAS POST JULY FERC FILING

REFERENCE DRAWINGS				REVISIONS				REVISIONS				APPROVALS				PREPARED FOR Spire STL Pipeline	PREPARED BY M MOTT MACDONALD	SPIRE STL PIPELINE PROJECT LEGEND SHEET				
DWG. NO.	TITLE	DWG. NO.	TITLE	NO.	REVISIONS	DATE	DRAWN	CK	APPR	NO.	REVISIONS	DATE	DRAWN	CK	APPR				DRAWN BY	DATE	ENG. APPROVAL	DATE
				1	ISSUE FOR FERC	01/2017				4	FERC SUPPLEMENTAL FILING	10/2017					RJP	10/2017	DGG	10/2017		
				2	AMENDMENT TO FERC	04/2017																
				3	FERC SUPPLEMENTAL FILING	07/2017											MWF	10/2017	JEV	10/2017	STLP-CS-002	



	MILE POST		RAILROAD		COUNTY BOUNDARY
	PROPOSED 24-INCH DIAMETER PIPELINE		SHEET INDEX		STATE BOUNDARY
	MAJOR HIGHWAY		CITY AREA		
	HIGHWAY		PARK		
	MAJOR ROAD		WATERBODY		

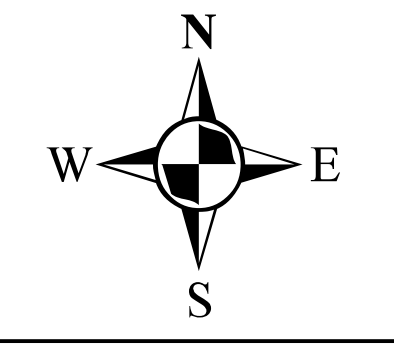
MAPS COMPILED UTILIZING ESRI BASEMAP.

SPIRE STL PIPELINE PROJECT

ALIGNMENT SHEET INDEX

PROPOSED 24-INCH DIAMETER PIPELINE

SCOTT, GREENE, & JERSEY COUNTIES, ILLINOIS AND
ST. CHARLES & ST. LOUIS COUNTIES, MISSOURI



ABSOLUTE SCALE:
1:240,000

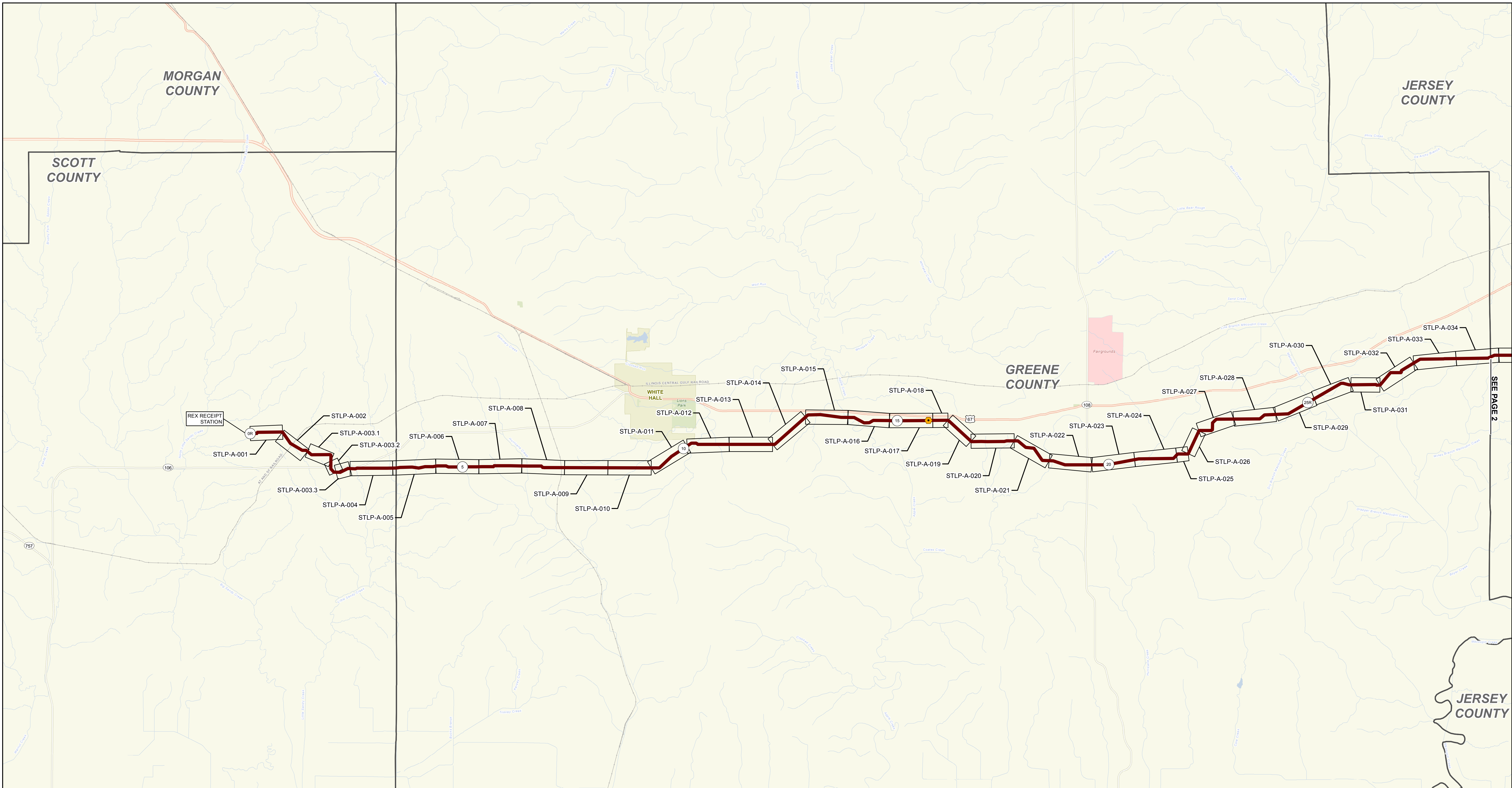
REFERENCE SCALE:
1 IN = 4 MILES

PREPARED FOR
Spire STL Pipeline

PREPARED BY
M M
MOTT MACDONALD

DRAWN BY:	NDK 12/16/2016
CHECKED BY:	EAP 10/03/2017
ENG. APPROVAL:	DG 10/03/2017
APPROVED BY:	JW 10/03/2017
REV. DATE:	10/2017
REVISION:	4
DESC:	FERC SUPPLEMENTAL FILING
DWG. NO:	STLP-ASI-001

© Spire STL Pipeline Project, FERC No. 2016-01-001, FERC FIGURES/SPIRE STL PIPELINE_FERC_ASI_OVERVIEW_MAINLINE_2016.mxd



SEE PAGE 2

①	MILE POST		HIGHWAY		CITY AREA		COUNTY BOUNDARY
	PROPOSED M&R FACILITY		MAJOR ROAD		PARK		STATE BOUNDARY
	PROPOSED MLV		RAILROAD		LANDMARK		
	PROPOSED 24-INCH DIAMETER PIPELINE	STLP-A-001	ALIGNMENT SHEET INDEX PAGE NO.		WATERBODY		
	MAJOR HIGHWAY		ALIGNMENT SHEET INDEX				

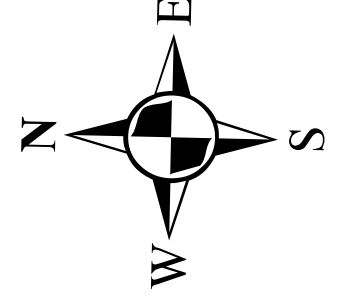
MAPS COMPILED UTILIZING ESRI BASEMAP.

SPIRE STL PIPELINE PROJECT

ALIGNMENT SHEET INDEX

PROPOSED 24-INCH DIAMETER PIPELINE

SCOTT, GREENE, & JERSEY COUNTIES, ILLINOIS



ABSOLUTE SCALE:
1:63,360

REFERENCE SCALE:
1 IN = 1 MILE

PREPARED FOR


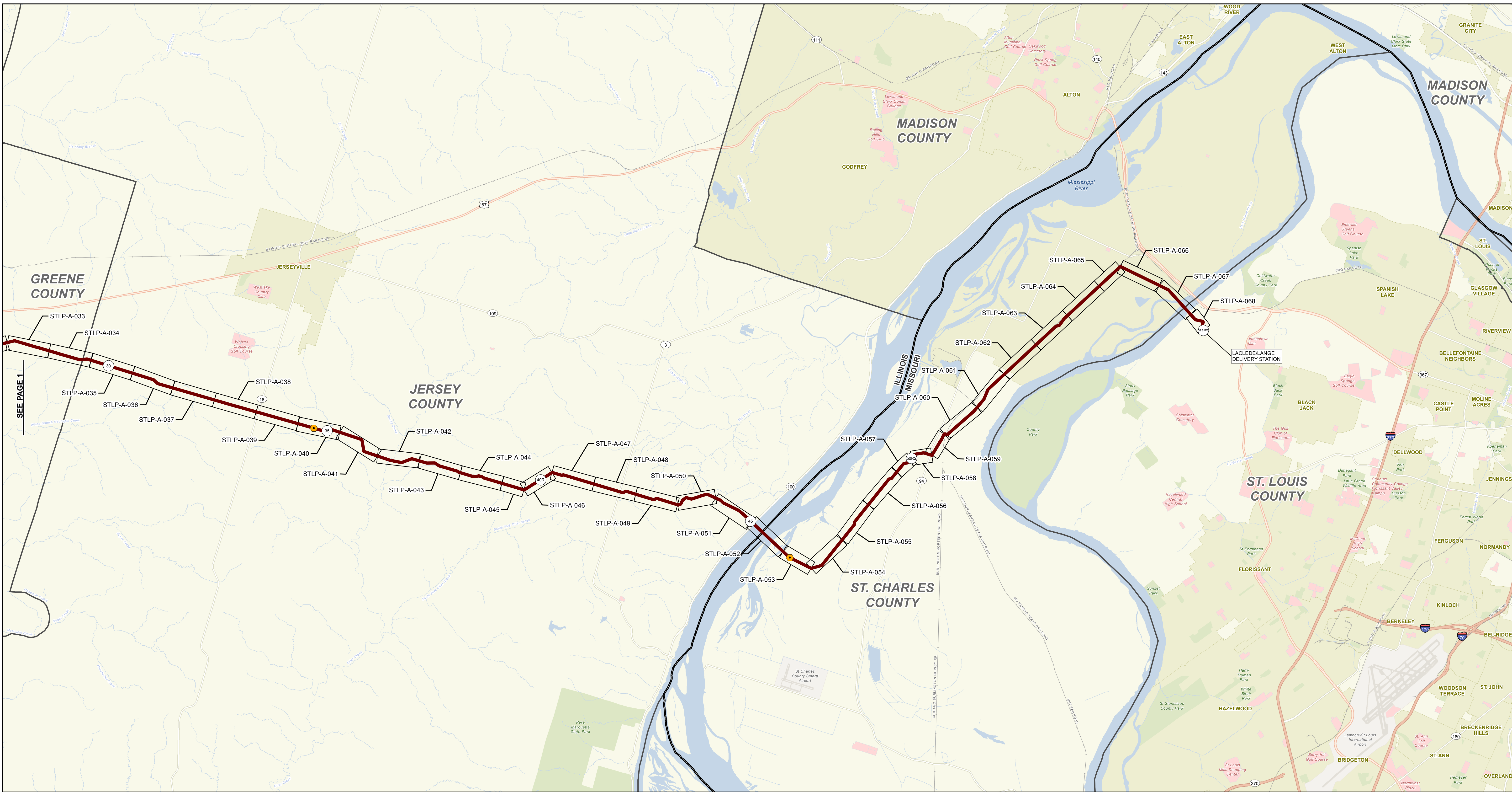
Spire STL Pipeline

PREPARED BY

M M
MOTT MACDONALD

DRAWN BY:	NDK 12/16/2016
CHECKED BY:	EAP 10/03/2017
ENG. APPROVAL:	DG 10/03/2017
APPROVED BY:	JW 10/03/2017
REV. DATE:	10/2017
REVISION:	4
DESC:	FERC SUPPLEMENTAL FILING
DWG. NO:	STLP-ASI-002

©Spire072403_Spire STL Pipeline MapProd_FERC/MapGIS/ANDI/ERC_FIGURES/SPIRE_STL_PIPELINE_FERC_ASI_MAPBOOK_MAINLINE_2x34.mxd




MAPS COMPILED UTILIZING ESRI BASEMAP.

SPIRE STL PIPELINE PROJECT

ALIGNMENT SHEET INDEX

PROPOSED 24-INCH DIAMETER PIPELINE

GREENE, & JERSEY COUNTIES, ILLINOIS AND ST. CHARLES & ST. LOUIS COUNTIES, MISSOURI



ABSOLUTE SCALE:
1:63,360

REFERENCE SCALE:
1 IN = 1 MILE

PREPARED FOR
Spire STL Pipeline

PREPARED BY
M M MOTT MACDONALD

DRAWN BY: NDK 12/16/2016
 CHECKED BY: EAP 10/03/2017
 ENG. APPROVAL: DG 10/03/2017
 APPROVED BY: JW 10/03/2017
 REV. DATE: 10/2017
 REVISION: 4
 DESC: FERC SUPPLEMENTAL FILING
 DWG. NO: STLP-ASI-003